









DECLARED AND PROPOSED FOSSICKING AREAS



-  Declared Fossicking Areas (FA)
-  Proposed Fossicking Areas (RL)
-  Mineral Lease (ML) 25205
Written consent required to fossick
-  Aboriginal Land
-  Non-Aboriginal Land
-  locality
-  road
-  state border

FA1 = Central Harts Range
 FA4 = Warrego
 FA7 = Newry
 FA8 = Wave Hill
 FA9 = Harts Range West
 FA11 = Mud Tank Zircon Field
 FA29516 = Arltunga

RL31900 = Margaret Diggings
 RL31910 = Spring Hill South
 RL31927 = Wave Hill Extension

Datum: GDA94

Date: May 2026

Prepared by: Mineral Titles

